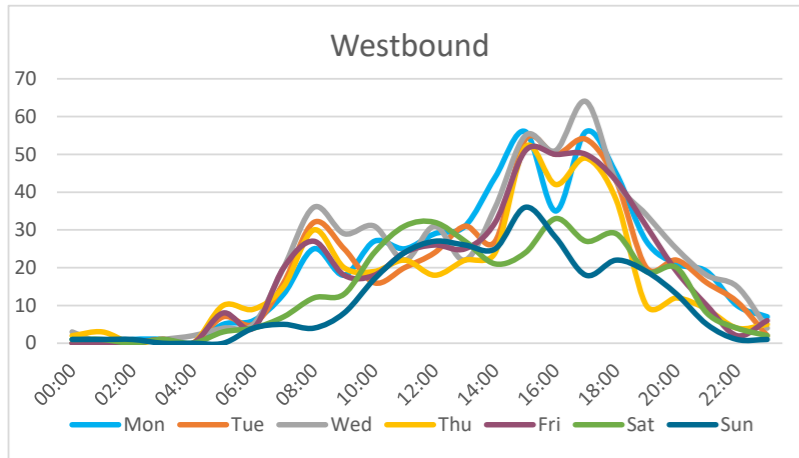
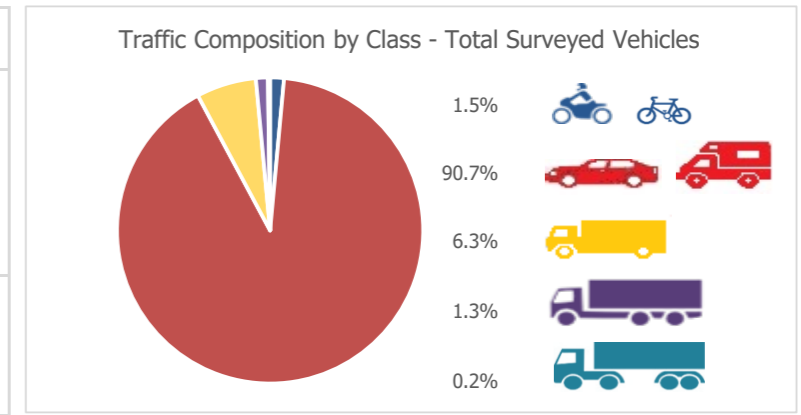


Direction	7-Day Average Speed	7-Day 85th %ile Speed
Eastbound	21.7	26.9
Westbound	22.4	28.0
Combined	22.1	27.4

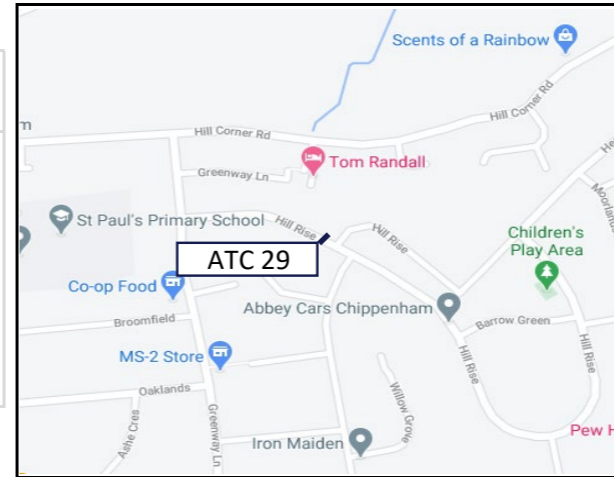


mph mph

On a 7-day average		
5.3%	1.1%	0.0%
7.7%	1.5%	0.0%
6.4%	1.3%	0.0%
of vehicles are travelling over posted speed limit (PSL)	of vehicles are traveling 10% +2 over PSL (35mph)	of vehicles are 15mph over PSL (45mph)



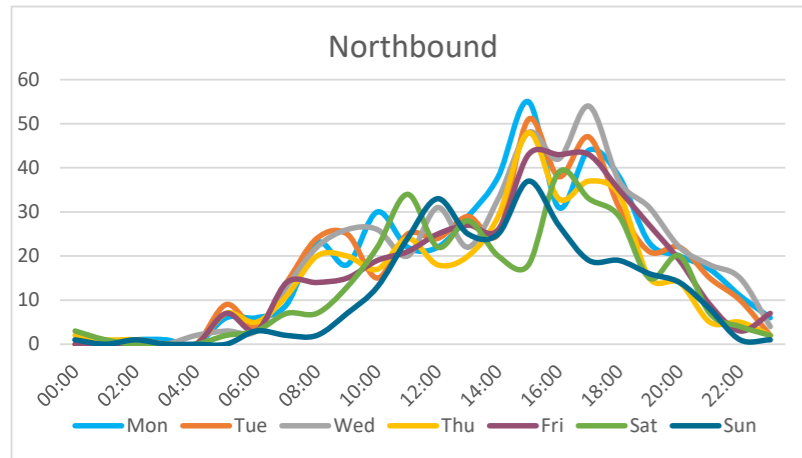
Direction	Weekday Average Total Traffic	7-Day Average Traffic	Weekly Traffic Total
Eastbound	511	465	3254
Westbound	482	434	3038
Combined	993	899	6292



Incidents/Observations
No incidents or observations during the survey period

Data annotated with '*' denotes when a given time period has been affected by data loss. For a full breakdown of data loss please refer to Data Summary.

Tracsis will retain all personal data relating to this project, including all video images, for a period of 3 months after receipt of this report and all other data files for one year. If you would like a copy of the personal data or wish for us to retain for a longer period, please do not hesitate to contact us.

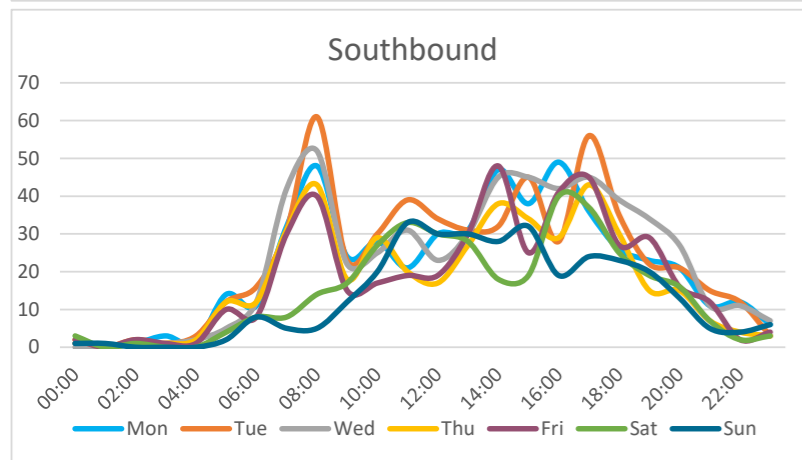
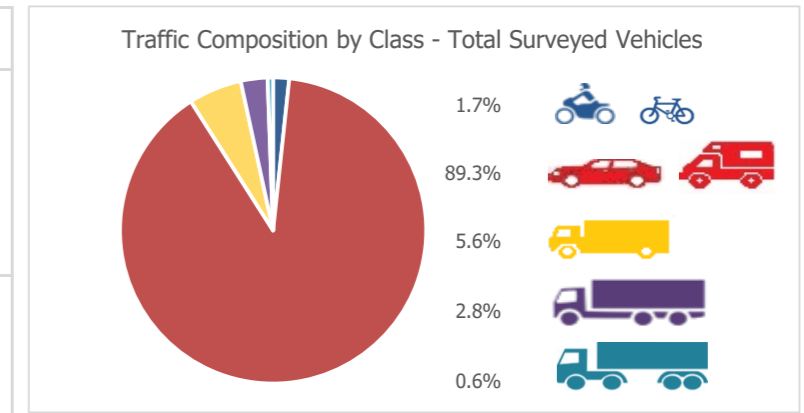


Direction	7-Day Average Speed	7-Day 85th %ile Speed
Northbound	21.6	25.5
Southbound	20.6	24.2
Combined	21.1	24.8

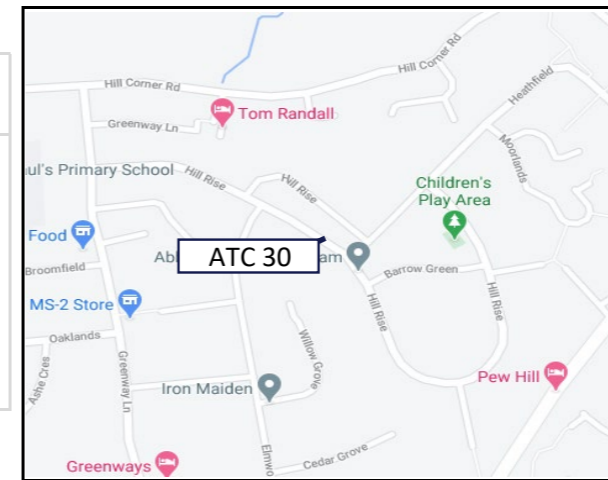


mph mph

On a 7-day average		
2.5%	0.3%	0.0%
1.4%	0.2%	0.0%
1.9%	0.2%	0.0%
of vehicles are travelling over posted speed limit (PSL)	of vehicles are traveling 10% +2 over PSL (35mph)	of vehicles are 15mph over PSL (45mph)



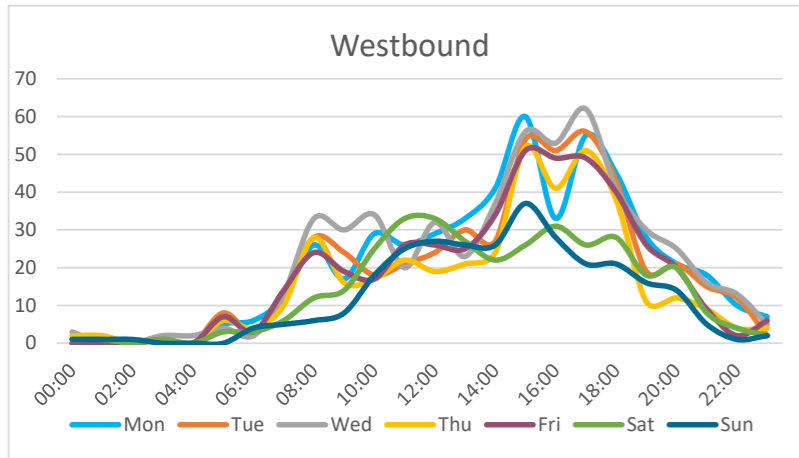
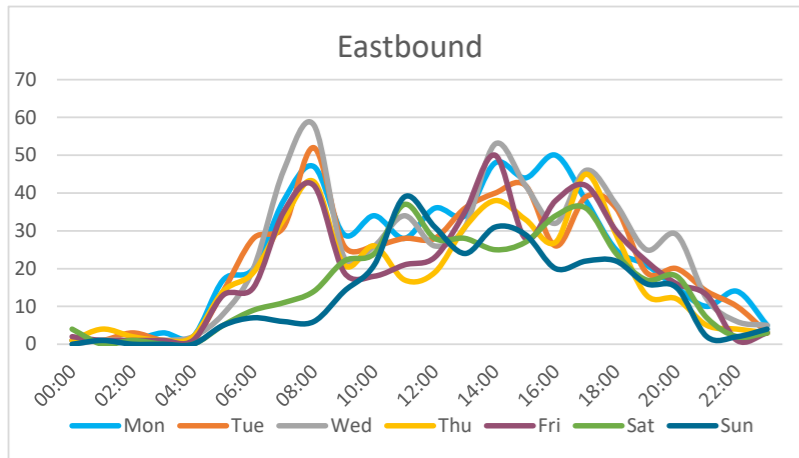
Direction	Weekday Average Total Traffic	7-Day Average Traffic	Weekly Traffic Total
Northbound	425	390	2731
Southbound	499	454	3175
Combined	924	844	5906



Incidents/Observations
No incidents or observations during the survey period

Data annotated with '*' denotes when a given time period has been affected by data loss. For a full breakdown of data loss please refer to Data Summary.

Tracsis will retain all personal data relating to this project, including all video images, for a period of 3 months after receipt of this report and all other data files for one year. If you would like a copy of the personal data or wish for us to retain for a longer period, please do not hesitate to contact us.

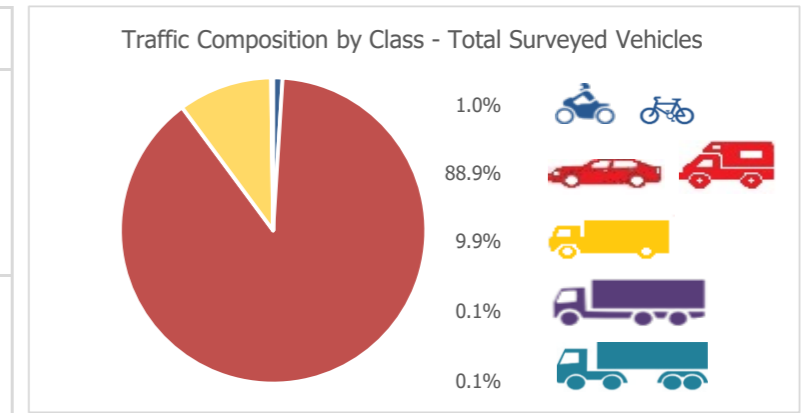


Direction	7-Day Average Speed	7-Day 85th %ile Speed
Eastbound	18.9	22.3
Westbound	16.4	19.4
Combined	17.7	21.3



mph mph

On a 7-day average		
0.2%	0.0%	0.0%
0.0%	0.0%	0.0%
0.1%	0.0%	0.0%
of vehicles are travelling over posted speed limit (PSL)	of vehicles are traveling 10% +2 over PSL (35mph)	of vehicles are 15mph over PSL (45mph)



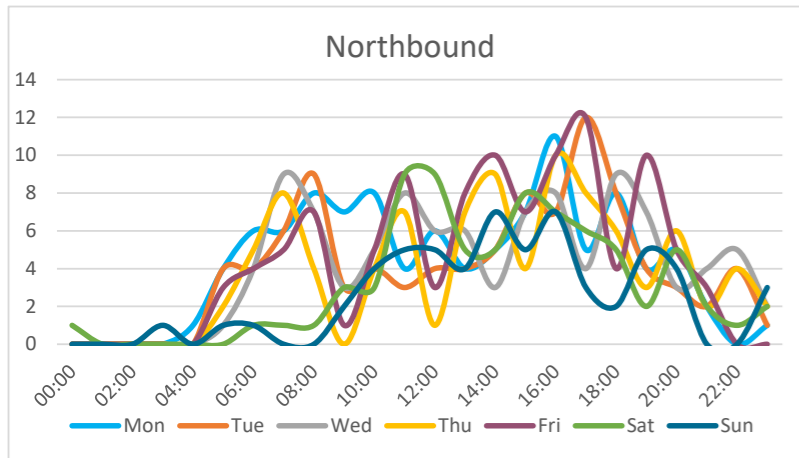
Direction	Weekday Average Total Traffic	7-Day Average Traffic	Weekly Traffic Total
Eastbound	512	465	3255
Westbound	470	427	2988
Combined	983	892	6243



Incidents/Observations
No incidents or observations during the survey period

Data annotated with '*' denotes when a given time period has been affected by data loss. For a full breakdown of data loss please refer to Data Summary.

Tracsis will retain all personal data relating to this project, including all video images, for a period of 3 months after receipt of this report and all other data files for one year. If you would like a copy of the personal data or wish for us to retain for a longer period, please do not hesitate to contact us.

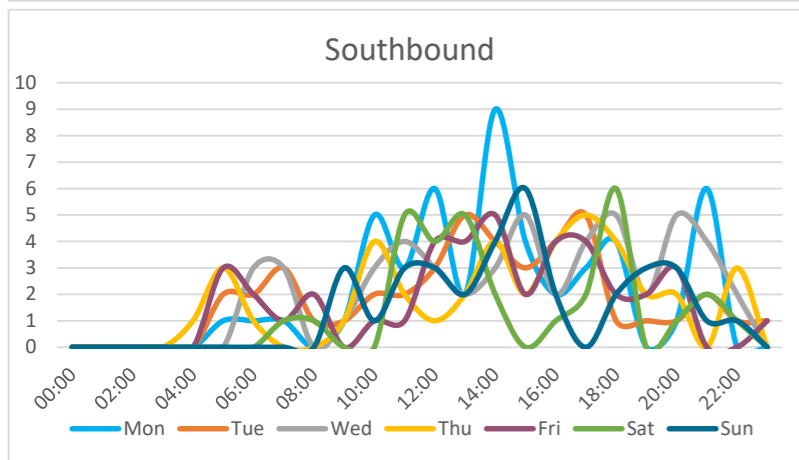
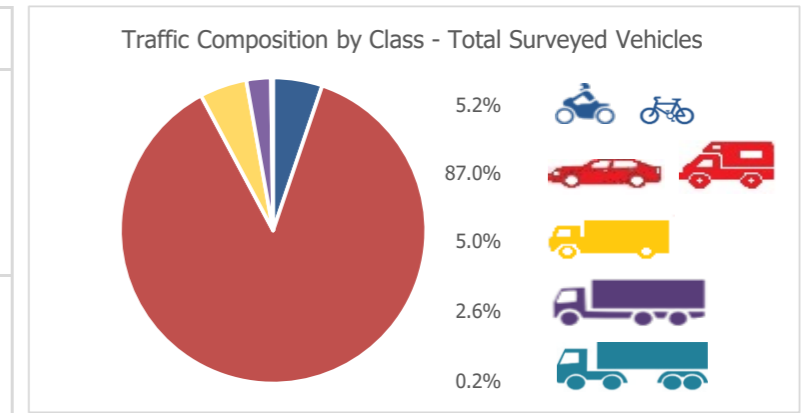


Direction	7-Day Average Speed	7-Day 85th %ile Speed
Northbound	17.1	21.4
Southbound	15.2	20.1
Combined	16.5	21.0

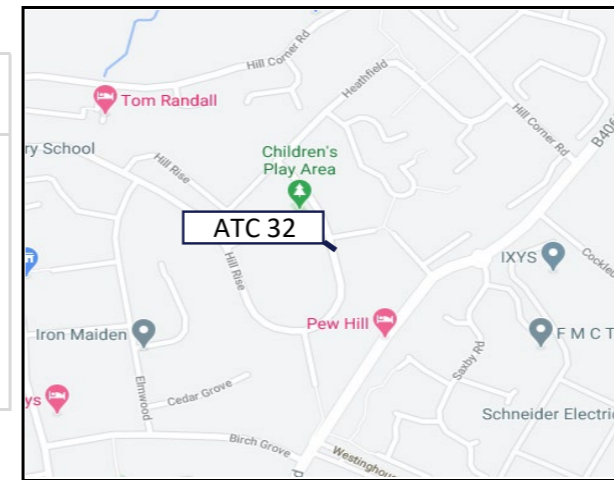


mph mph

On a 7-day average		
1.0%	0.2%	0.0%
0.0%	0.0%	0.0%
0.7%	0.1%	0.0%
of vehicles are travelling over posted speed limit (PSL)	of vehicles are traveling 10% +2 over PSL (35mph)	of vehicles are 15mph over PSL (45mph)



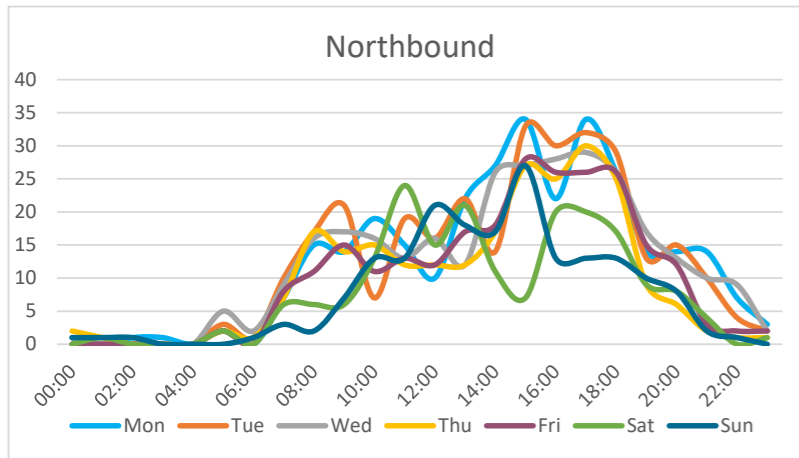
Direction	Weekday Average Total Traffic	7-Day Average Traffic	Weekly Traffic Total
Northbound	99	90	631
Southbound	45	42	291
Combined	144	132	922



Incidents/Observations
No incidents or observations during the survey period

Data annotated with '*' denotes when a given time period has been affected by data loss. For a full breakdown of data loss please refer to Data Summary.

Tracsis will retain all personal data relating to this project, including all video images, for a period of 3 months after receipt of this report and all other data files for one year. If you would like a copy of the personal data or wish for us to retain for a longer period, please do not hesitate to contact us.

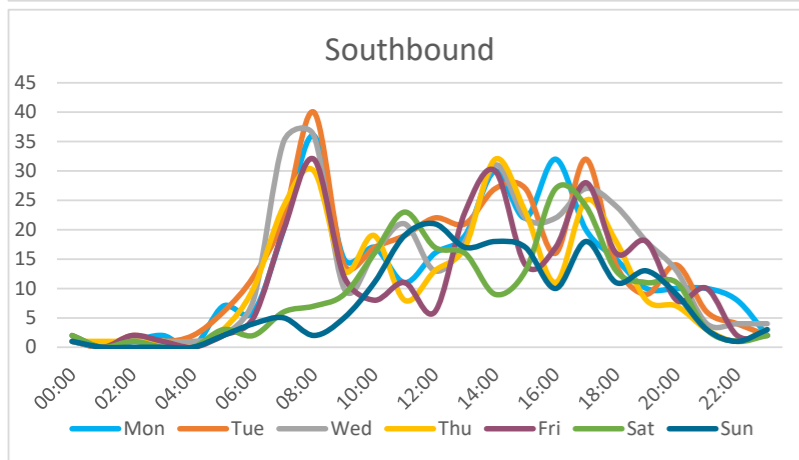
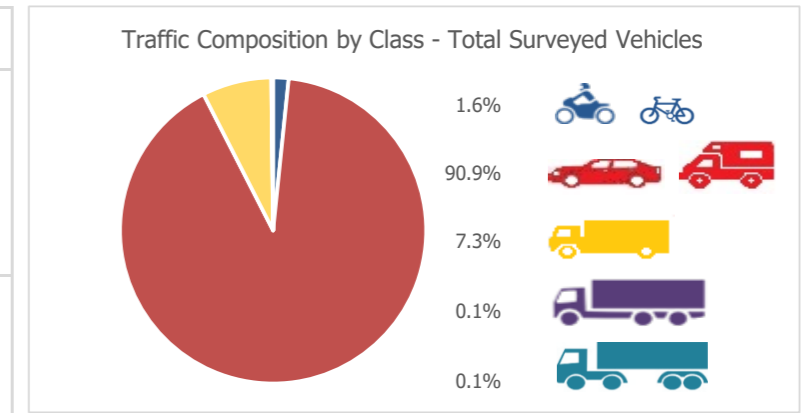


Direction	7-Day Average Speed	7-Day 85th %ile Speed
Northbound	17.7	20.9
Southbound	19.2	22.7
Combined	18.5	22.1

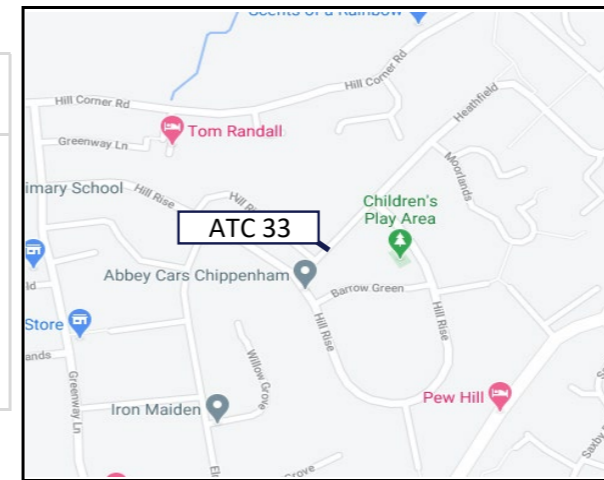


mph mph

On a 7-day average		
0.0%	0.0%	0.0%
0.2%	0.1%	0.0%
0.1%	0.1%	0.0%
of vehicles are travelling over posted speed limit (PSL)	of vehicles are traveling 10% +2 over PSL (35mph)	of vehicles are 15mph over PSL (45mph)



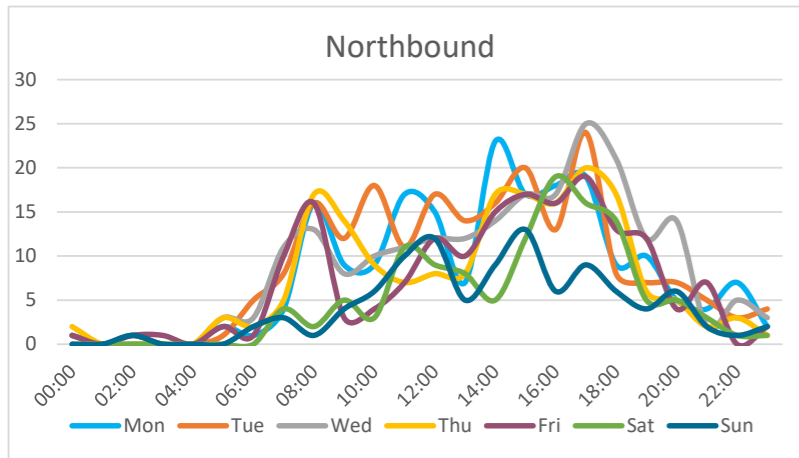
Direction	Weekday Average Total Traffic	7-Day Average Traffic	Weekly Traffic Total
Northbound	276	251	1755
Southbound	303	274	1919
Combined	578	525	3674



Incidents/Observations
No incidents or observations during the survey period

Data annotated with '*' denotes when a given time period has been affected by data loss. For a full breakdown of data loss please refer to Data Summary.

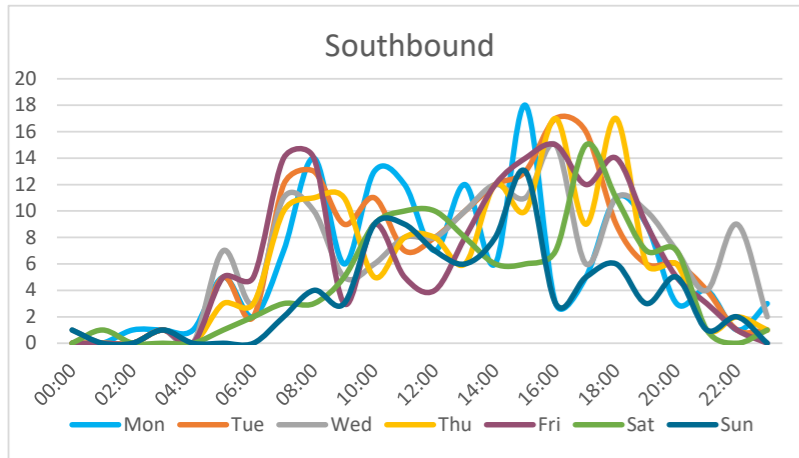
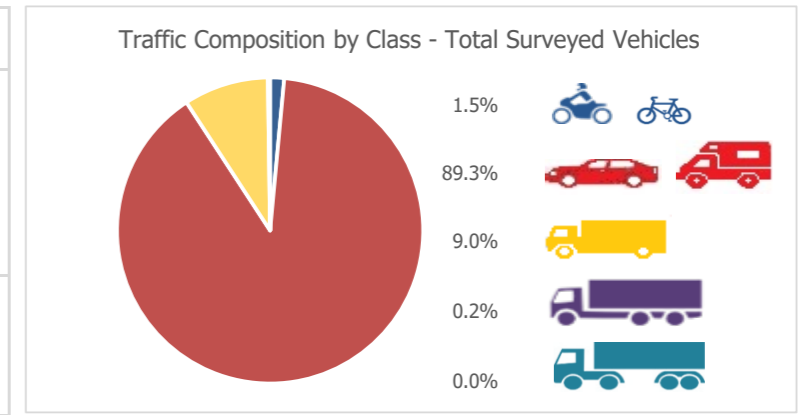
Tracsis will retain all personal data relating to this project, including all video images, for a period of 3 months after receipt of this report and all other data files for one year. If you would like a copy of the personal data or wish for us to retain for a longer period, please do not hesitate to contact us.



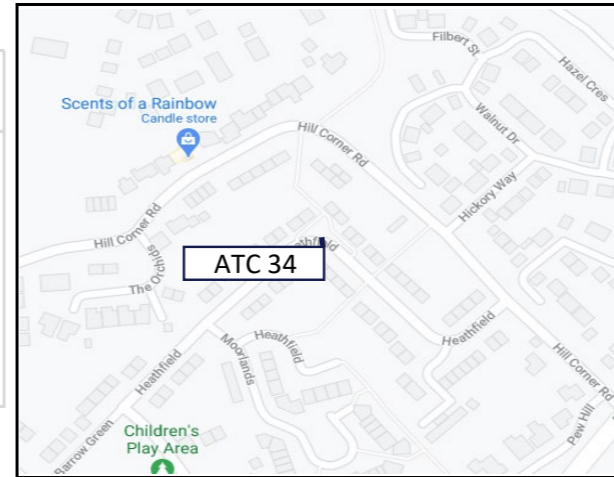
Direction	7-Day Average Speed	7-Day 85th %ile Speed
Northbound	16.4	19.7
Southbound	16.9	20.3
Combined	16.6	20.0



On a 7-day average		
0.0%	0.0%	0.0%
0.0%	0.0%	0.0%
0.0%	0.0%	0.0%
of vehicles are travelling over posted speed limit (PSL)	of vehicles are traveling 10% +2 over PSL (35mph)	of vehicles are 15mph over PSL (45mph)



Direction	Weekday Average Total Traffic	7-Day Average Traffic	Weekly Traffic Total
Northbound	195	171	1198
Southbound	153	138	965
Combined	347	309	2163



Incidents/Observations
No incidents or observations during the survey period

Data annotated with '*' denotes when a given time period has been affected by data loss. For a full breakdown of data loss please refer to Data Summary.

Tracsis will retain all personal data relating to this project, including all video images, for a period of 3 months after receipt of this report and all other data files for one year. If you would like a copy of the personal data or wish for us to retain for a longer period, please do not hesitate to contact us.